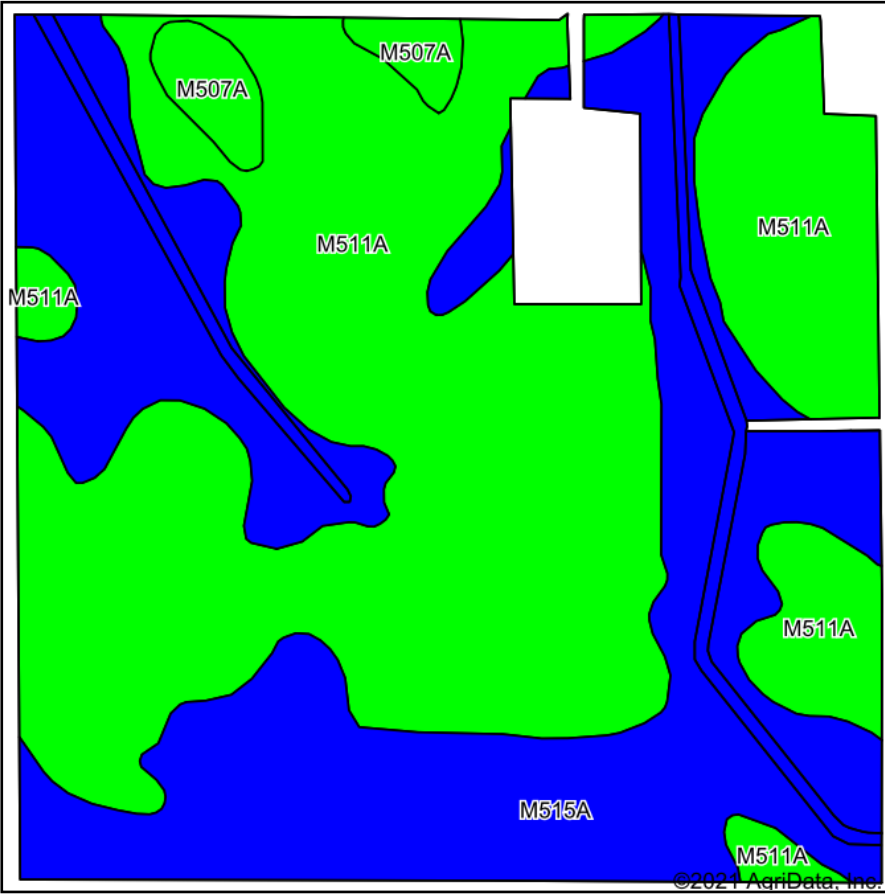
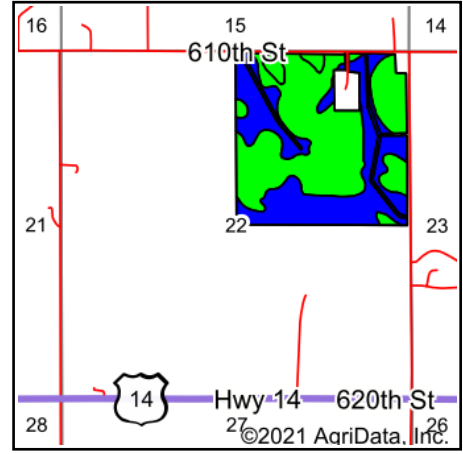


# Soils Map



Soils data provided by USDA and NRCS.






State: **Minnesota**  
 County: **Dodge**  
 Location: **22-107N-18W**  
 Township: **Claremont**  
 Acres: **147.74**  
 Date: **10/2/2021**

**LANDPROZ.COM**  
 Agricultural & Recreational Real Estate / Auctions / Farm Management

Maps Provided By:  
  
 CUSTOMIZED ONLINE MAPPING  
 © AgriData, Inc. 2021 www.AgriDataInc.com



Area Symbol: MN039, Soil Area Version: 17

Code	Soil Description	Acres	Percent of field	PI Legend	Non-Irr Class *c	Productivity Index	*n NCCPI Overall	*n NCCPI Corn	*n NCCPI Soybeans
M511A	Readlyn silt loam, 1 to 3 percent slopes	82.44	55.8%		lw	100	80	80	68
M515A	Tripoli clay loam, 0 to 2 percent slopes	61.73	41.8%		llw	87	68	68	63
M507A	Marquis silt loam, 1 to 3 percent slopes	3.57	2.4%		lle	100	90	90	80
<b>Weighted Average</b>						<b>94.6</b>	<b>*n 75.2</b>	<b>*n 75.2</b>	<b>*n 66.2</b>

\*n: The aggregation method is "Weighted Average using all components"

\*c: Using Capabilities Class Dominant Condition Aggregation Method

Soils data provided by USDA and NRCS.